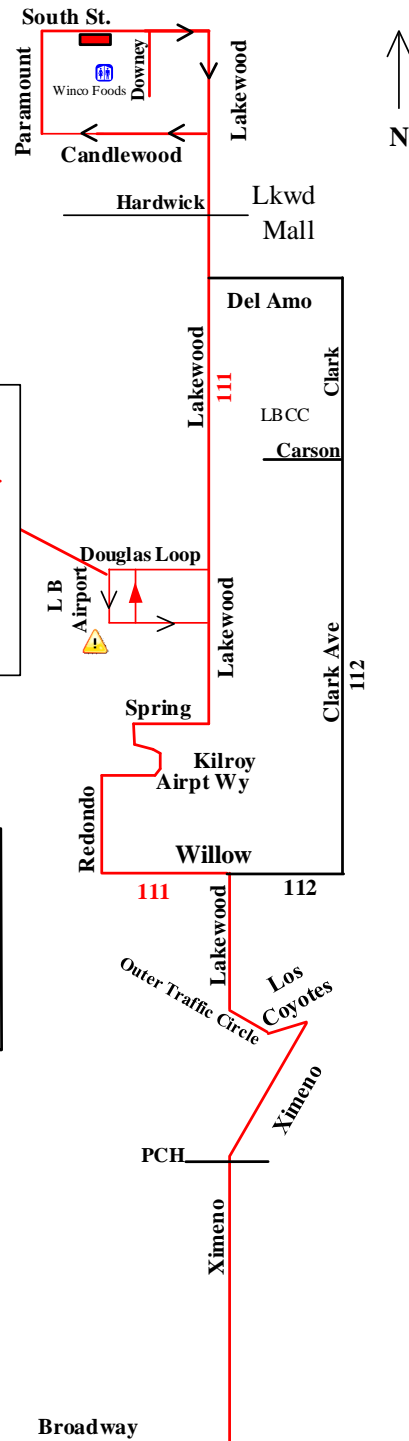
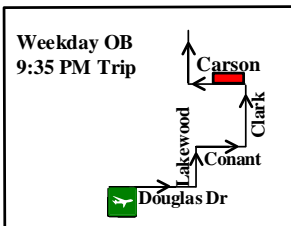
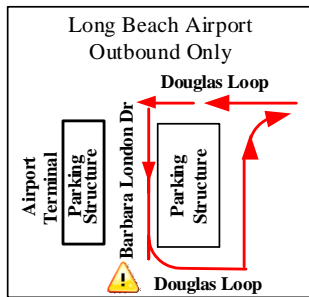
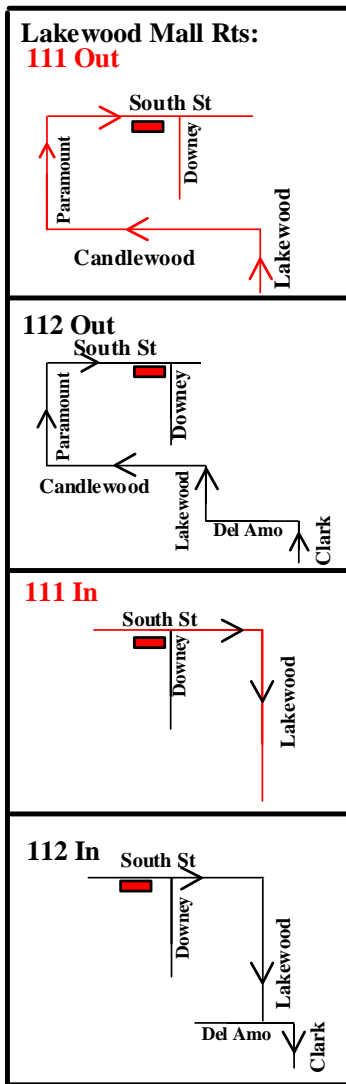


110 Series

Eff: August 27, 2023

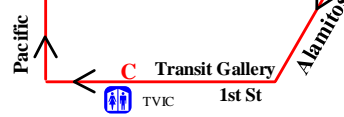


- Recovery Location
- Comfort Zone
- Use Caution on Left Turn

Headsign Change Location:
 1st St @ Linden Ave
 South St, nearside Downey

Not to Scale

Route 111



Turn Sheet for Route 111

Inbound	Outbound
<p>From recovery location (Eastbound South Street West of Downey Ave.) Right Turn Lakewood Blvd. Right Turn Douglas Loop (North Side) Left Turn Barbara London Dr Left Turn leaving time point Right Turn Lakewood Right Turn Spring St Left Turn Kilroy Airport Way. Circle Around to the right Left Turn Redondo Left Turn Willow Right Turn Lakewood Left Turn Outer Circle Left Turn Los Coyotes Diag. Right Turn Ximeno Ave. Right Turn Broadway Left Turn Alamitos Ave. Right Turn 1st Street</p> <p>(Headsign Change Location 1st at Linden)</p> <p>Enter Transit Gallery Shelter "C"</p>	<p>From Transit Gallery Shelter "C" (Westbound on 1st Street) Right Turn Pacific Ave Right Turn Broadway Left Turn Ximeno Ave. Left Turn Los Coyotes Diag. Right Turn Outer Circle Right Turn Lakewood Blvd. Left Turn Willow Street Right Turn Redondo Ave Right Turn Kilroy Airport Way Circle around to the left Right Turn Spring Street Left Turn Lakewood Blvd. Left Turn Douglas Loop (North side) Left Turn Barbara London Dr Left Turn Leaving Time Point at Douglas Loop (South Side) Left Turn Continuing on Douglas Loop Right Turn Douglas Loop(North Side) Left Turn Lakewood Blvd. Left Turn Candlewood Right Turn Paramount Blvd. Right Turn South Street Pull into recovery location. Eastbound South Street west of Downey Ave.</p> <p>(Headsign Change Location)</p>

Note: Turn Sheets Do Not Over Rule Running Board Sheets. Operators Have An Individual Responsibility To Read And Understand Each Running Board Sheet And Follow Any Instruction Accordingly... (Revised 8/3/23)